

**Pending Public Service  
Commission Approval**

**SECTION II – RETAIL WATER RATES**

**Northern Kentucky Water District Service Area**

1. Monthly Service Rate (Phase 2 – Effective for service rendered on and after January 15, 2017)

First	1,500 cubic feet	\$4.53 per 100 cubic feet
Next	163,500 cubic feet	\$3.94 per 100 cubic feet
Over	165,000 cubic feet	\$2.88 per 100 cubic feet


<del>Customers in Subdistrict A</del> **shall be assessed a monthly surcharge in the amount of	\$0.00	(D)
Customers in Subdistrict B *shall be assessed a monthly surcharge in the amount of	\$12.69	(R)
Customers in Subdistrict C *shall be assessed a monthly surcharge in the amount of	\$11.54	(R)
Customers in Subdistrict D *shall be assessed a monthly surcharge in the amount of	\$29.81	(R)
Customers in Subdistrict E *shall be assessed a monthly surcharge in the amount of	\$30.00	
Customers in Subdistrict F *shall be assessed a monthly surcharge in the amount of	\$17.97	(R)
Customers in Subdistrict G *shall be assessed a monthly surcharge in the amount of	\$22.27	(R)
Customers in Subdistrict H *shall be assessed a monthly surcharge in the amount of	\$30.00	
Customers in Subdistrict I *shall be assessed a monthly surcharge in the amount of	\$30.00	
Customers in Subdistrict K *shall be assessed a monthly surcharge in the amount of	\$7.03	(R)
Customers in Subdistrict M *shall be assessed a monthly surcharge in the amount of	\$30.00	
Customers in Subdistrict R *shall be assessed a monthly surcharge in the amount of	\$19.18	(R)
Customers in Subdistrict RF *shall be assessed a monthly surcharge in the amount of	\$23.77	
Customers in Subdistrict RL *shall be assessed a monthly surcharge in the amount of	\$24.56	(R)

- \*These surcharges were not approved in Case No. 2015-00143 and are not a part of the Phase-in of rates.
- \*Subdistrict charges are reviewed annually.
- \*Detailed street listing within each Subdistrict can be found under Appendix A.
- \*Service connections on extensions or laterals from a subdistrict street will be assessed the appropriate Subdistrict charge.
- \*\*Subdistrict A surcharge ends May 2017. (D)

2. Quarterly Rates (Phase 2 – Effective for service rendered on and after January 15, 2017)

First	4,500 cubic feet	\$4.53 per 100 cubic feet
Next	490,500 cubic feet	\$3.94 per 100 cubic feet
Over	495,000 cubic feet	\$2.88 per 100 cubic feet

---

DATE OF ISSUE: 1/30/2018  
DATE EFFECTIVE: 1/1/2018  
ISSUED BY:   
TITLE: Vice President of Finance & Support Services  
ISSUED BY AUTHORITY OF THE PUBLIC SERVICE COMMISSION  
IN CASE NO. 2015-00143, DATED 1/15/2016

**Pending Public Service  
Commission Approval**

**SECTION II – RETAIL WATER RATES – Cont’d**

3. Fixed Service Charge (Phase 2 – Effective for service rendered on and after January 15, 2017)

<u>Meter Size</u>	<u>Monthly Service Charge</u>	<u>Quarterly Charge</u>
5/8"	\$16.40	\$32.80
3/4"	\$16.85	\$34.40
1"	\$18.45	\$39.50
1 1/2"	\$20.75	\$46.70
2"	\$26.20	\$65.50
3"	\$63.20	\$203.90
4"	\$79.30	\$255.50
6"	\$117.40	\$377.60
8"	\$158.50	\$516.00
10" and Larger	\$210.80	\$673.70

**SECTION III – WHOLESALE WATER SALES**

*(Phase 2 – Effective for service rendered on and after January 15, 2017)*


Bullock Pen Water District	\$3.57 per 1,000 gallons (or) \$2.67 per 100 cubic feet
City of Walton	\$3.57 per 1,000 gallons (or) \$2.67 per 100 cubic feet
Pendleton County	\$3.57 per 1,000 gallons (or) \$2.67 per 100 cubic feet

**SECTION IV – MISCELLANEOUS SERVICE FEES**

*(Phase 2 – Effective for service rendered on and after January 15, 2017)*

Returned Check Charge	\$20.00
Water Hauling Station	\$6.06 per 1,000 gallons
Service Charge	\$25.00 (See Definitions in Section I-A)
Overtime Charge	\$60.00 (To be applied to Customer account for Request for water turned On or Off outside normal business hours.)

---

DATE OF ISSUE: 1/30/2018  
DATE EFFECTIVE: 1/15/2016  
ISSUED BY:   
TITLE: Vice President of Finance & Support Services  
ISSUED BY AUTHORITY OF THE PUBLIC SERVICE COMMISSION  
IN CASE NO. 2015-00143, DATED 1/15/2016

**Pending Public Service  
Commission Approval**

**APPENDIX A – SUBDISTRICT STREET NAMES – Cont’d**

**Customers in Subdistrict H**

- Bars Branch – End of line to #9677
- Cory Drive
- Creektrace Road – Licking Pike to John Miller Road, John Miller Road to Indian Trace, Indian Trace to Pond Creek
- Daniels Road – Schababerle Hill Road to #3185
- Enzweiler Road
- Indian Trace Road – Creek Trace to JoAnn Lane, JoAnn Lane to end of road
- JoAnn Lane
- John Miller Road – Creektrace to #9807
- Lauren Lane
- Low Gap Road – #954 to #878
- Maddox Road – End of line to end of road
- Mystic Rose – Nine Mile to end of road
- Orlando Drive
- Pleasant Ridge Road – End of line to #11138
- Pond Creek Road – Bridge to #10365
- Rifle Range Road – Licking Pike to the Bridge
- Schababerle Hill Road – Wesley Chapel to Daniels Road
- Washington Trace – #10998 to #11236
- Wesley Chapel – California Cross Roads to Schababerle Hill Road, Schababerle Hill Road to #12635

**Customers in Subdistrict I**

- Bird Road – Wyne Wood Trail to #1684
- Dixon Drive – Rich Road to #14361
- Jones Road – American Legion to end of road
- Taylor Mill Road – #4868 to Grand Avenue

**Customers in Subdistrict K**


- Klette Road
- Rice Road
- Saylor Court
- Tamber Ridge Drive

**Customers in Subdistrict M**

- Camp Road
- Fontana Road
- Graven Road – 11156 Graven Road to Wright Road (N)
- Harbil Road
- Hempfling Road – 2576 Hempfling Road to 3110 Hempfling Road (N)
- KY 177 – #14669 to #15112
- Lakeview Drive
- Little Cruises Creek Road
- Northcutt Road – Jones Road to 14214 Northcutt Road (N)

DATE OF ISSUE: 1/30/2018

DATE EFFECTIVE: 1/1/2018

ISSUED BY: 

TITLE: Vice President of Finance & Support Services (T)

ISSUED BY AUTHORITY OF THE PUBLIC SERVICE COMMISSION

**Pending Public Service  
Commission Approval**

**APPENDIX A – SUBDISTRICT STREET NAMES – Cont’d**

**Customers in Subdistrict M – Cont’d**

- Rich Road – Little Cruises Creek to Rouse Road
- Rouse Road
- Wright Road – 314 Wright Road to 544 Wright Road (N)

**Customers in Subdistrict R**

- Coleman Road – KY 177 to end of road
- Feiser Road – Porter Road to Locust Pike
- KY 177 – 500' North of Wards to 2900' South of Wards, Porter Road to 800' North, Pruett Road to Ryland Lakes Drive
- Locust Pike – 650' West of Whites Road to end of road, Feiser Road to Wards Lane
- Porter Road – KY 177 to 7,500'
- Redrow – Locust Pike to end of road
- Spanton Road – Locust Pike to 1,300'
- Wards Lane – Locust Pike to KY 177
- Whites Road – KY 177 to Locust Pike

**Customers in Subdistrict RF**

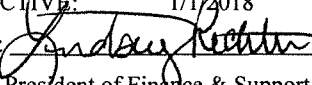
- KY 177 – Subdistrict R to short Marshall
- Porter Road – Tecumseh approximately 500'
- Short Marshall – KY 177 East 500'
- Tecumseh

**Customers in Subdistrict RL**

- Crystal Court
- Crystal Drive
- Crystal Lane
- Ernst Bridge Road
- Hillside Drive
- Maplewood Drive
- Meadow Lane
- Mirror Court
- Northall Court
- Orchard Lane
- Redbud Lane
- Ryland Lakes Drive
- Sylvan Lake Drive
- Wild Lake Drive

DATE OF ISSUE: 1/30/2018


DATE EFFECTIVE: 1/1/2018

ISSUED BY: 

TITLE: Vice President of Finance & Support Services (T)

ISSUED BY AUTHORITY OF THE PUBLIC SERVICE COMMISSION

**Pending Public Service  
Commission Approval**



(N)

DATE OF ISSUE: 1/30/2018  
 DATE EFFECTIVE: 1/1/2018  
 ISSUED BY: *Andrew Helbert*  
 TITLE: Vice President of Finance & Support Services (T)  
 ISSUED BY AUTHORITY OF THE PUBLIC SERVICE COMMISSION